

Cummeennabuddoge Wind Farm

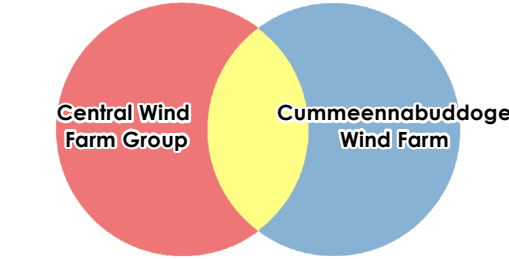


Figure 6-7
Central Wind Farm Group
Comparative ZTV
(Operational and Consented)

- Key**
- County boundary
 - Proposed turbine
 - 10km turbine buffers to 50km
 - Central wind farm group turbine

- Central Wind Farm Group**
- Caherdorney
 - Clydaghroe
 - Clydaghroe Extension
 - Coomacheo
 - Curragh
 - Gneeves
 - Knocknamork

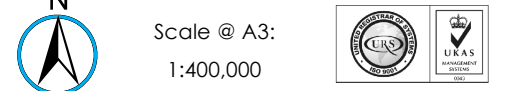
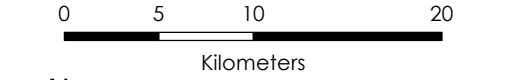
Cumulative Zone of Theoretical Visibility



Generated using Copernicus Land Monitoring Service EU-DEM Dataset which does not take into account the screening effects of buildings or vegetation.

ZTV calculated using ArcGIS 10.6 Viewshed tool with observer eye height 2m above ground and corrections for earth curvature and atmospheric refraction applied.

Coordinate system: IRENET95 ITM



Ordnance Survey Ireland Licence No EN0013720
©Ordnance Survey Ireland and Government of Ireland